



KPSEA ALL STRANDS AND SUBSTRANDS TOPICALS




GRADE 6 TOPICAL QUESTIONS

SOCIAL STUDIES

VOLUME 1

A Series of Revision Assessment Questions for each and every Strand & Sub-Strand prepared by top KPSEA KNAC Examiners.

Perhaps, The questions are meant to enhance the learners' content mastery and revision purposes as well



***For Marking Schemes Contact [0724333200](tel:0724333200) /
[0768321553](tel:0768321553) or***

Order online at:

www.kenyaeducators.co.ke

KENYA EDUCATORS CONSULTANCY



GRADE 6 TOPICAL REVISION QUESTIONS.

SOCIAL STUDIES.

STRAND 1: NATURAL AND THE BUILT ENVIRONMENTS

Task 1

1. Name five countries of Eastern Africa
 - a.
 - b.
 - c.
 - d.
 - e.
2. The lines of a map that run from left to right are known as
3. Explain what a longitude is?
4. Identify three towns of Kenya that are crossed by the equator
 - a.
 - b.
 - c.
5. What does latitude affect?
6. What does longitude affect?
7. The prime meridian is also known as the
8. What is the main latitude Called?
9. write down the capital city of the following countries



MINISTRY OF EDUCATION



CBC GRADE 6 ALL STRANDS & SUBSTARNDs REVISION QUESTIONS

- a. Kenya
 - b. Uganda
 - c. Tanzania
10. Name four other major lines of the equator
- a.
 - b.
 - c.
 - d.
11. Name two differences between latitude and longitude.

Task 2

1. Name two block mountains found in Eastern Africa?
- a.
 - b.
2. Which volcanic mountain is at the border of Kenya and Uganda?
3. What is the other name of Block Mountain?
4. Explain how Volcanic Mountain are formed?
5. Name two examples of volcanic mountains
- a.
 - b.
6. The Rift valley was formed as a result of
7. The steep sides on either sides of the rift valley are known as
8. The desert region known as Orgaden is located at 9. Name two characteristic of a savannah climatic region



MINISTRY OF EDUCATION



CBC GRADE 6 ALL STRANDS & SUBSTRANDS REVISION QUESTIONS

10. Name five main climatic region

- a.
- b.
- c.
- d.
- e.

11. Which is the largest climatic region in Eastern Africa?

Task 3

1. Why are historic built environment important

- a.
- b.

2. Name the following type of Historic built environment



3. Which type of grass is found in Savannah grassland



MINISTRY OF EDUCATION



CBC GRADE 6 ALL STRANDS & SUBSTRANDS REVISION QUESTIONS

4. List three examples of vegetation found in Eastern Africa

- a.
- b.
- c.

5. List two characteristics of desert vegetation

- a.
- b.

6. Identify three ways you can conserve historic built Environments

- a.
- b.
- c.

7. Which is the main type of vegetation in swampy area?

8. The following is a characteristic of a vegetation: have more trees and short grass, the main type of vegetation is acacia and baobab, the trees are umbrella shaped with thorns. Which type of vegetation has the above characteristics?

9. Which country do the following historic built environment found

- a. Menelik ii Squire monument
- b. Kasubi royal tombs

10. Name three hardwood trees found in tropical rain forest.

- a.
- b.
- c.



STRAND 2: PEOPLE, POPULATION AND SOCIAL ORGANIZATION

Task 4

1. Name two examples of the western Bantus in Kenya
 - a.
 - b.
2. The Luo, Langi, Alur and Japadhola are Classified as Nilotes
3. Name three Cushitic speakers of Eastern Africa.
 - a.
 - b.
4. Explain three reasons why the Nilotes migrated?
 - a.
 - b.
 - c.
5. Which community was believed to have migrated into Eastern Africa from the congo Basin?
6. Which is the largest language group in eastern Africa?
7. What is the economic activity of the Semites?

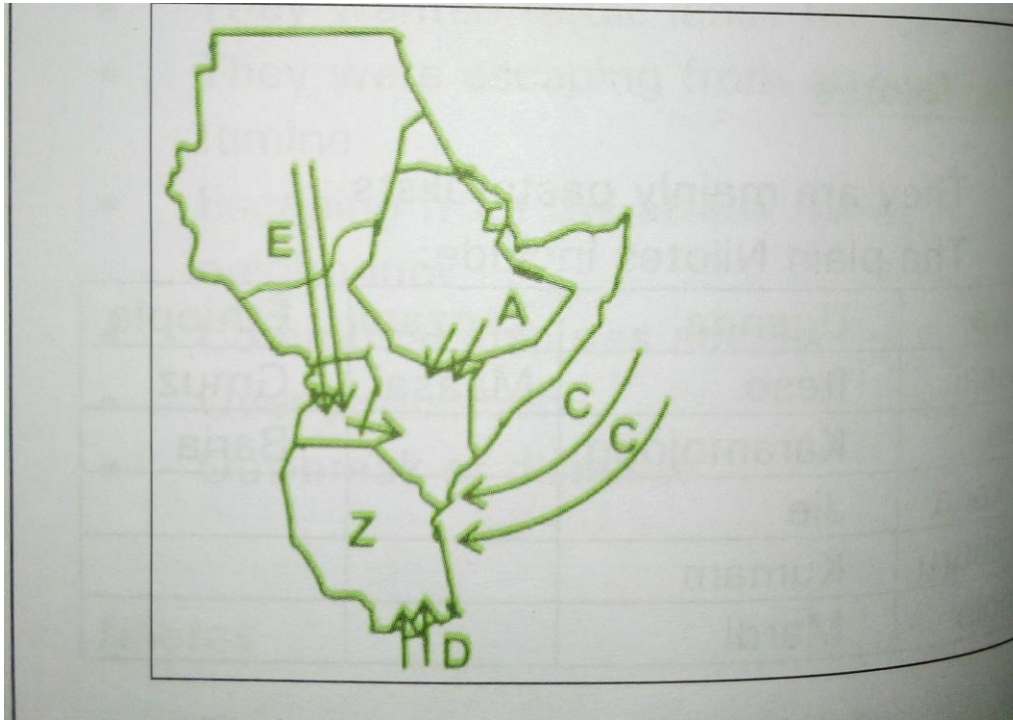
Use the map of Eastern Africa to answer the following questions



MINISTRY OF EDUCATION



CBC GRADE 6 ALL STRANDS & SUBSTRANDS REVISION QUESTIONS



8. Name two bantu communities found in the country marked z.
9. Which group of Nilotes used the route marked E?
10. Which Eastern African community used the route marked A in their Migration?

Task 5

1. Areas with many people are said to be populated
2. Areas with few people are said to be populated
3. Identify three factors that influence population distribution.
 - a.
 - b.
 - c.
4. Explain how climate influence population distribution of an area.



MINISTRY OF EDUCATION



CBC GRADE 6 ALL STRANDS & SUBSTRANDS REVISION QUESTIONS

5. Name two places in Eastern Africa that have high population density.
 - a.
 - b.
 - c.
6. Peaks of mountains have low population mainly because of
7. Write two factors that influence population distribution
 - a.
 - b.
8. Explain how economic activities influence population distribution of an area
9. Explain 2 areas that are good for human settlement
 - a.
 - b.
10. What does population distribution mean?

Task 6

Define the following words

- 1 culture
- 2 Age group
- 3, Clan
- 4, Collaboration
5. Name three functions of a clan
 - a.
 - b.



MINISTRY OF EDUCATION



CBC GRADE 6 ALL STRANDS & SUBSTRANDS REVISION QUESTIONS

c.

6. What aspects in traditional culture needs to be preserved?

a.

b.

c.

7. Which way does a community benefit from a school a.

b.

c.

8. List two benefits of the collaboration between a school and the community

a.

b,

**STRAND 3: RESOURCES AND ECONOMIC
ACTIVITIES**

Task 7

1. Growing crops in large farms is known as

2. Keeping cattle for meat is known as

3. Name two places that beef farming is carried in Kenya

a.

b.

4. Name two types of cows kept for beef farming

a.

b.



MINISTRY OF EDUCATION



CBC GRADE 6 ALL STRANDS & SUBSTRANDS REVISION QUESTIONS

5. List two contributions of beef farming to the economy of Eastern Africa
 - a.
 - b.
6. Give two characteristics of large scale farming a. b.
7. How has large scale farming contributed to the economy of Eastern Africa a. b.
8. List three challenges facing beef farming
 - a.
 - b.
 - c.
9. What factors influence beef farming in Eastern Africa
 - a.
 - b.
 - c.
 - d.
10. What Is the name of the government agencies that buys beef cattle from farmers in East Africa?

Task 8

1. List two fishing grounds where fishing is done
 - a.
 - b.
2. Write three challenges that are facing fishing in Eastern Africa
 - a.
 - b.



MINISTRY OF EDUCATION



CBC GRADE 6 ALL STRANDS & SUBSTARNDNS REVISION QUESTIONS

c.

3. What is In Land fishing?

4. Which type of fish is caught in marine fishing grounds

a.

b.

c.

5. Explain how the following has affected fishing in Eastern Africa

a. Roads

b. Storage facilities

6 Who is a tourist?

7 Which factors promote tourism in Eastern Africa?

a.

b.

c.

8. What challenges face tourism in Eastern Africa

a.

b.

c.

d.

9. Explain how poaching affects tourism in Eastern Africa

10. What solution can you give to fish farmers who are overfishing in lakes and rivers?

Task 9



MINISTRY OF EDUCATION



CBC GRADE 6 ALL STRANDS & SUBSTARNDs REVISION QUESTIONS

1. List three challenges that face communication in Eastern Africa

- a.
- b.
- c.

2. List 4 main transport network found in Eastern Africa .

- a.
- b.
- c.
- d.

3. Which transport network is used to transport electricity?

4, Name two types of water transport?

- a.
- b.

5. Write two means of communication in Eastern Africa

- a.
- b.

6. Which minerals are found in Eastern Africa

- a.
- b.
- c.

7. Which method is used to mine the following?

- a. Limestone
- b. Gold



MINISTRY OF EDUCATION



CBC GRADE 6 ALL STRANDS & SUBSTRANDS REVISION QUESTIONS

8. Name two places that mines salt?

- a.
- b.

9. What are the effects of mining on the environment of Eastern Africa

- a.
- b.
- c.

10. What solution will you give to the environment that the vegetation has been cleared due to mining?

STRAND 4: POLITICAL SYSTEM AND GOVERNANCE

Task 10

1. The Baganda of Uganda were traditionally ruled by the

2. The Nyamwezi of Tanzania were traditionally ruled by the

3. Who was the Omulamuzi in the traditional Buganda Government?

4. The Wanyamwezi were traditionally ruled by a chief whose title was

5. Identify three challenges facing East Africa Community

- a.
- b.
- c.

6. What are the objectives of the East African Community

- a.
- b.



MINISTRY OF EDUCATION



CBC GRADE 6 ALL STRANDS & SUBSTARNDs REVISION QUESTIONS

c.

d.

7. Write down four values a Kenyan citizen needs to have

a.

b.

c.

8. Which way will you promote patriotism as a Kenyan Citizen?

a.

b.

c.

9. What are the rights and responsibilities of a Kenyan Citizen

10. Name three countries that are a member of East African Community

a.

b.

c.

Task 11

1, How does the government spend its revenue

a.

b.

c.

2. Write down the sources of revenue for the Government

a.



MINISTRY OF EDUCATION



CBC GRADE 6 ALL STRANDS & SUBSTARNDNS REVISION QUESTIONS

- b.
- c.
- d.
- 3. Identify three causes of conflict in the society
 - a.
 - b.
 - c.
- 4. How can one solve conflict peacefully
 - a.
 - b.
 - c.
- 5. What is the meaning of the following words
 - a. Conflict
 - b. Resolution
 - c. Law
- 6. In which ways are human rights violated
 - a.
 - b.
 - c.
 - d.
- 7. Identify two political human rights
 - a.



MINISTRY OF EDUCATION



CBC GRADE 6 ALL STRANDS & SUBSTARNDNS REVISION QUESTIONS

b.

8. Explain the social human right

c.

d.

e.

9. Explain What is a preamble

10. Identify two meanings of the preamble.

a.

b.



SOCIAL STUDIES MODEL TEST PAPERS

ASSESSMENTS

ASSESSMENT 1

1, Write three countries that belong to Eastern Africa

2. Identify two mountains that were formed as a result of faulting.

Match the following countries with their capital cities

Country	Capital city
3. Ethiopia	Dodoma
4. Tanzania	Khartoum
5. Sudan	Djibouti
6. Djibouti	Addis Ababa
7. Somalia	Mogadishu

8. Name two ways lakes were formed

9. Explain how volcanic mountains were formed?

10. What is the other name of Block Mountains?

11. Which physical feature is shared between Uganda, Kenya and Ethiopia

12. What do you call the steep sides of a Rift Valley?

13. Name two examples of ox bow lakes

14. In which part of Eastern Africa are mangroves found

15. Name two characteristics of a desert climatic region

a.



MINISTRY OF EDUCATION



CBC GRADE 6 ALL STRANDS & SUBSTRANDS REVISION QUESTIONS

b

16. Identify two deserts found in Eastern Africa.

19. Draw and name three physical features found in Eastern Africa

a.

b

17. Tropical climatic region is also known as

18. Explain two values a Kenyan Citizen needs to have?

a.

b

Draw and name three physical features found in Eastern Africa

20

21.

22. Name three Eastern Africa countries that are landlocked.

Define the following words

23. Longitude

24. Latitude

25. Identify two characteristics of longitude

26. Name two countries of Eastern Africa that are crossed by the equator

27. Vegetation found in swamps are known as

28. A physical feature that is formed when two parallel faults develop and make the middle part sink is known as

29. The largest climatic region in Eastern Africa is known as

30. Name two types of vegetation found in Eastern Africa

31. Which are the hardwood trees found in tropical rainforest vegetation



MINISTRY OF EDUCATION



CBC GRADE 6 ALL STRANDS & SUBSTRANDS REVISION QUESTIONS

32. Which type of trees are found in savannah woodiand
33. Trees that shade their leaves during a dry season are known as
34. They have scattered thorny bushes, the ground is covered by sand. The characteristics mentioned above belong to a _vegetation
35. Which type of roots are found in swampy vegetation
36. Name three types of historic built environment in Eastern Africa
37. Structures that are put up to remember and honour special people are know
38. Name two innportance of Historic built Environments
- b
39. Identify the type of grass found in Savannah grassland
40. How can you conserve a museum?
41. Tom Mboya monument is found inwhich country of Eastern Africa?
42. Which main vegetation is found in a semi- Desert vegetation?
43. Miombo woodland is an example of savannah woodiand located in
44. The floating vegetation which grows in Sudan is known as
- Explain how the following factors influence vegetation distribution
45. Soil
46. Drainage
47. Human activities
48. _is the largest country in Eastern Africa
- What is the size of the folowing countries in km?
49. Sudan
50. Ethiopia



MINISTRY OF EDUCATION



CBC GRADE 6 ALL STRANDS & SUBSTRANDS REVISION QUESTIONS

ASSESSMENT 2

1. Longitudes are also known as

Write the meaning of the following word

2. Hemisphere

3. Longitude

4. What is the name of the most important longitude

5. They have more trees and less short grass, trees are umbrella shaped The following is a characteristic of a _vegetation

Write down the capital cities of the following countries of Eastern Africa

6. Burundi

7. Rwanda

8. Which is the smallest country in Eastern Africa

9. Name two characteristics of latitude

10. Which two towns in Kenya does the Equator pass through?

11. What is the name of the main longitude?

12. Name two countries that border the Indian Ocean.

a.

b.

13. What does latitude influence?




MINISTRY OF EDUCATION



CBC GRADE 6 ALL STRANDS & SUBSTRANDS REVISION QUESTIONS

Name the following physical features



14.

15.

16.

17. Explain how block mountains are formed



MINISTRY OF EDUCATION



CBC GRADE 6 ALL STRANDS & SUBSTRANDS REVISION QUESTIONS

18. Identify two examples of Volcanic mountains

b

19. Which two types of forces leads to the formation of a Rift Valley.

a

b

20. Name two ways lakes are formed

a

b

21. How are crater lakes formed?

22. The long rains in tropical climatic region are experienced between the months of

23. A climatic region experienced near large water bodies is known as

24. Which type of rainfall is experienced in mountain climatic region

25. In which climatic region is weather very hot during the day and very cold at night?

Write down the sizes of the following countries in Km'

26. Eritrea

27. Djibouti

28. Kenya

29. Which country is Fort Jesus found

Give two examples of Historic built environments found in the following Eastern Africa

30. Ethiopia

31. Uganda

32. Sudan

33. Kenya



MINISTRY OF EDUCATION



CBC GRADE 6 ALL STRANDS & SUBSTRANDS REVISION QUESTIONS

34. Write two importance of historic built environments
- b
35. Identify two monuments found in Kenya
- a.
36. Name two countries that neighbours Kenya
- b
37. Which country does equator prime /Greenwich meridian cross?
38. Name other three lines of the latitude apart from the equator.
- b
- b
39. Name two types of trees that are likely to be found in equatorial rain forest
- b
40. Which vegetation grows after the rainforest in mountain vegetation?
41. Name two ways you can conserve historic built environment
42. Why are historic built environments important
43. The main plant found in a desert is
44. What is culture?
45. Areas with a lot of people are said to be populated.
46. Areas with less people are known as populated

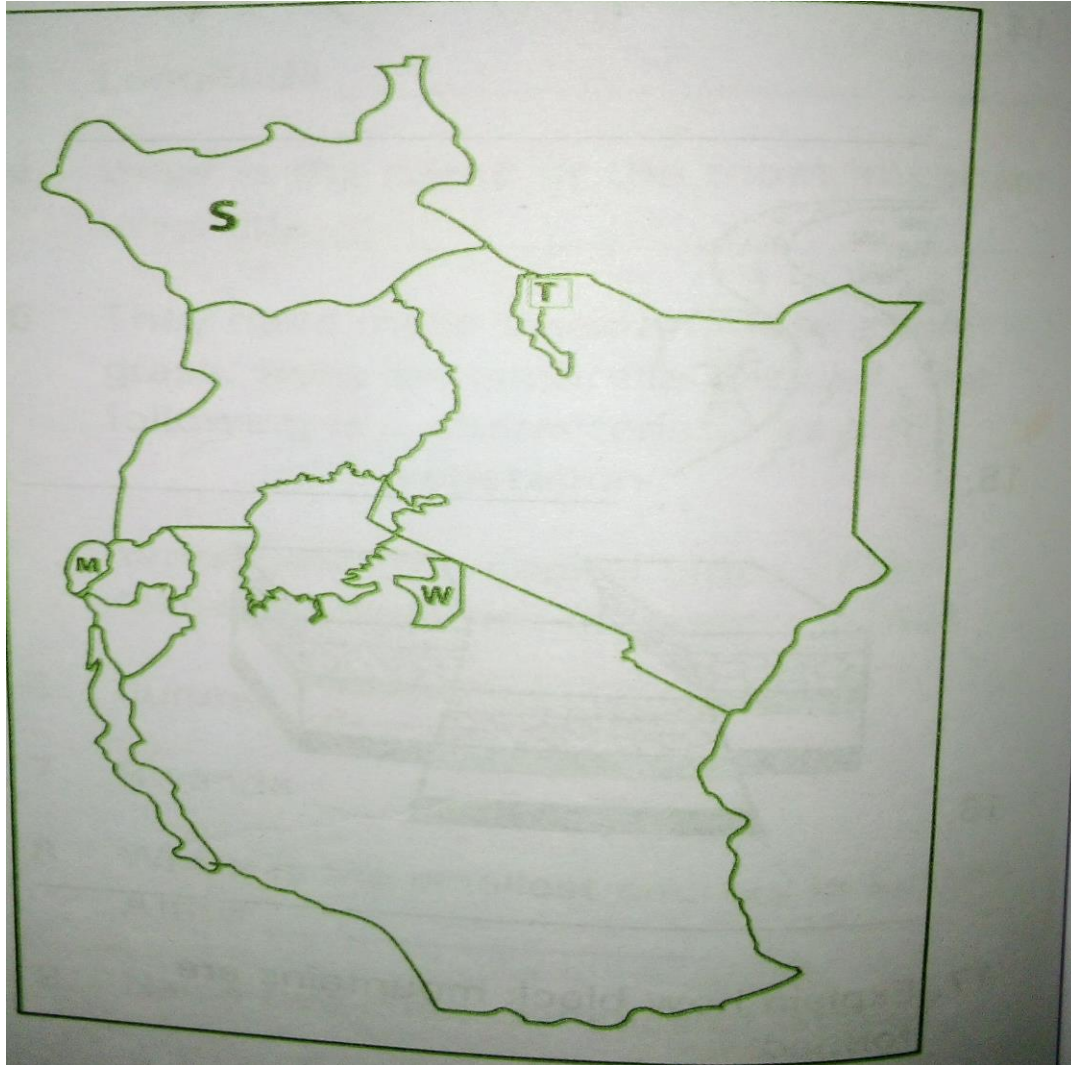


MINISTRY OF EDUCATION



CBC GRADE 6 ALL STRANDS & SUBSTRANDS REVISION QUESTIONS

Study the map of Eastern Africa below and answer the following questions 47-50



- 47. The country marked S is likely to be
- 48. Which national parks are marked W and T
- 49. Which lake is marked M
- 50. The lake marked M was formed as result of



MINISTRY OF EDUCATION



CBC GRADE 6 ALL STRANDS & SUBSTRANDS REVISION QUESTIONS

ASSESSMENT 3

1. Parallel lines that run from west to east are known as
- Name the countries that have the following capital cities
2. Asmara
3. Kampala
4. Nairobi
5. Dodoma
6. Juba
7. Name two countries in Eastern Africa that are land locked
8. How will you conserve a forest?
9. How are oxbow lakes formed?
10. Give three examples of physical features found in Eastern Africa
11. Which is the highest volcanic mountain found in Eastern Africa?
12. Identify three characteristics of a Savannah climatic region
13. Tropical climatic region is also known as
14. Which type of rainfall is experienced in modified equatorial climate
15. Apart from the equator name two other lines of the latitude

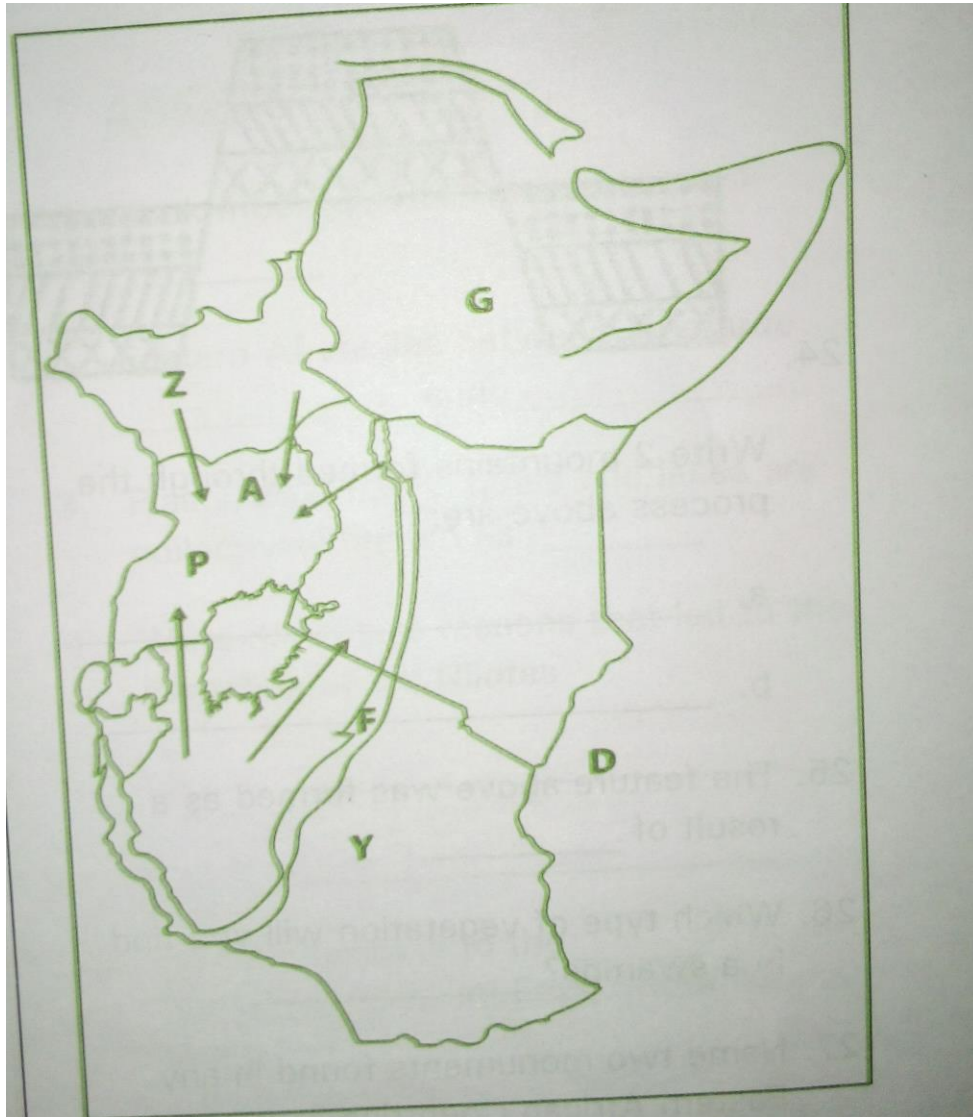


MINISTRY OF EDUCATION



CBC GRADE 6 ALL STRANDS & SUBSTRANDS REVISION QUESTIONS

Study the map of Eastern Africa below and answer the following questions



16. Which Eastern African community used the route marked A in their migration?
17. The country marked Z is known as
18. Which relief region of Eastern Africa is marked t
- 19 The water body marked D is known as



MINISTRY OF EDUCATION



CBC GRADE 6 ALL STRANDS & SUBSTRANDS REVISION QUESTIONS

20 The capital city of the country marked G is known as

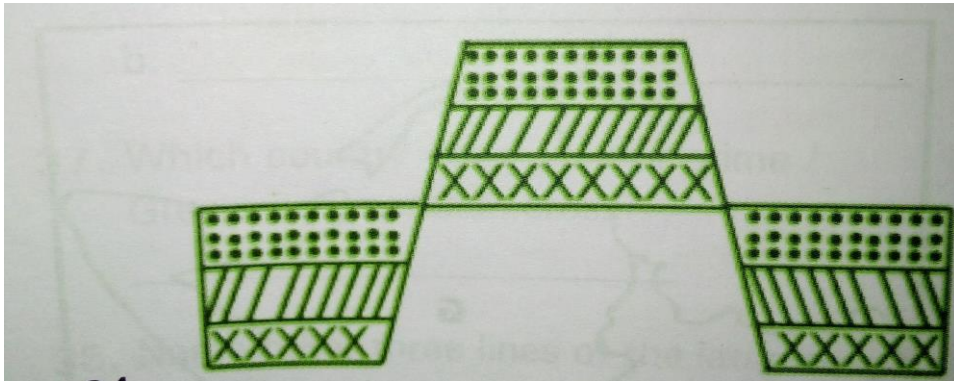
21. Name one volcanic mountain found in the country marked P

22. Bahrel et Gazal is a feature found in which country?

23. Annual rainfall is 0250mm, long periods of dry seasons, very hot day

time, clear cloudless sky, cold nights. Which type of climate is described above?

_____desert



24. Write 2 mountains formed through the process above are:

25. The feature above was formed as a result of

26. Which type of vegetation will you find in a swamps?

27. Name two monuments found in any Eastern African Countries

28. The Dinka, Nuer, Luo and Shiluk belong to which language group?

29. What is the name of the swamp which has floating vegetation in Sudan?

30. What is the main economic activities of the Bantu?

31. What is the original homeland of the Bantu?

32. Identify three major language groups in Eastern Africa

33. Name two factors that are influencing population Distribution in Eastern Africa.

b



MINISTRY OF EDUCATION



CBC GRADE 6 ALL STRANDS & SUBSTRANDS REVISION QUESTIONS

34, Highland Nilotes are collectively known as

35. Write two reasons that lead to the migration of the Bantu in Kenya.

b,

36, What is population distribution?

37. Name two densely populated Areas in Eastern Africa

38. Areas with few people are said to be populated.

39, Name three river lake Nilotes found in Uganda

b

40. Amharas, Falasha and Arabs are examples of which group of people

41. Which climatic region experience rainfall through out the year

42. Bamboo are type of vegetation mostly climatic region. found in

43. What are the effects of the migration and settlement of the different language group?

Define the following words

44. Age group

45. Age set

46. Culture

47. Write down two functions of a clan

48. Name the nine sub-tribes of Mijikenda community

49. Draw two physical features found in Eastern Africa and name them

50



MINISTRY OF EDUCATION



CBC GRADE 6 ALL STRANDS & SUBSTRANDS REVISION QUESTIONS

ASSESSMENT 4

1. Block mountains are also known as
2. Eastern Africa lies between longitude and
3. Plains, mountains, rivers and lakes are collectively known as
4. Write down two reasons that led to the migration of the Nilotes
5. Eastern Africa is to the the prime meridian East, South, North West)
6. The following are major characteristics of a climate of a certain place
 - i. Less than 500mm of rainfall
 - i High temperatures
 - ii. Low humidity
 - iv. Very high evaporation rate

Which climatic region fits the description?

Explain how the following factors are influencing population Distribution in Eastern Africa

7. Economic activities
8. Drainage
9. Political factors
10. When two parallel faults occur and the land between them is forced upwards a ___ mountain is formed

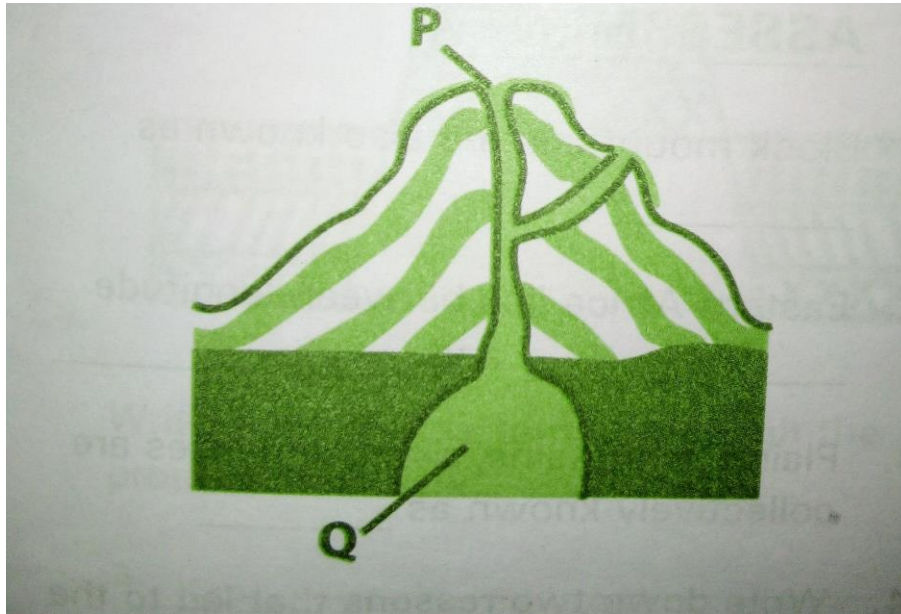


MINISTRY OF EDUCATION



CBC GRADE 6 ALL STRANDS & SUBSTRANDS REVISION QUESTIONS

Use the diagram below to answer the following questions



11. The part marked P in the diagram is known as
12. The part marked Q is known as
13. Name two mountains formed as a result of the process above.
14. Name four communities that belong to Cushitic group in Kenya
15. Which of the following vegetation is found along the shores of ocean?

b

16. identify two characteristics of Longitudes

Define the following words

17. law
18. Conflict
19. Monument
20. Densely populated



MINISTRY OF EDUCATION



CBC GRADE 6 ALL STRANDS & SUBSTRANDS REVISION QUESTIONS

21. identify 3 functions of a clan
22. Name two characteristics of large scale farming
23. Large farms that are sub-divided into paddocks are known as
24. Identify three animals kept for beef farming in Eastern Africa

List down three uses of the following physical features

25. Mountain
26. Plains
27. Ocean
28. List down two areas in Eastern Africa that are sparsely populated?

b

29. Name two types of Fishing done in Eastern Africa

b.

30. Write down three challenges facing beef farming in Eastern Africa

C

31. Give three reasons for the migration of the Nilotes in Eastern Africa

a.

C

32. Block mountains are formed through a process called
33. Which was the original homeland for the Bantu
34. Name the vegetation found along the shores of the ocean.
35. Which type of vegetation are you likely to find papyrus reeds?
36. Where are histories preserved?
37. Write down two ways you can preserve monuments.



MINISTRY OF EDUCATION



CBC GRADE 6 ALL STRANDS & SUBSTRANDS REVISION QUESTIONS

a.

b

38. Which is the biggest language group in Eastern Africa?

39. Which country are the chagga and Sukuma found

40. Give two reasons why the Bantus migrated?

a.

b

Write the language group of the following communities. The first one has been done for you

Community Language group

41. Acholi Nilotes

42. Somali

43. Akamba

44. Amharas

45. Mijikenda

46. Explain three effects of the migration

and settlement of different

Communities.

47. What is population distribution ?

48. Name two densely populated areas in Eastern Africa

b

49. Name three factors influencing population distribution in Eastern Africa

b

50. The way of life of people is known as



MINISTRY OF EDUCATION



CBC GRADE 6 ALL STRANDS & SUBSTRANDS REVISION QUESTIONS

ASSESSMENT 5

1. The following is a description of a certain vegetation in Eastern Africa

- i. Presence of tall elephant grass
- ii. Trees are mainly Deciduous
- ii. Trees are of medium height and umbrella

The vegetation described above is likely to be

- 2. Write three countries found in Eastern Africa
- 3. What are the importance of physical feature ? Explain two.
- 4. When two parallel faults occur and the land between them is forced upwards a mountain is formed
- 5. list two mountains that are formed as a result of volcanicity
- 6. Which of the following imaginary lines affect time?(longitude ,latitude)
- 7. Name two ways lakes are formed
- 8. Which type of Nilotes are the Jie, Karamojong and Maasai
- 9. Name two artefacts preserved in the museums,
- 10. In which climatic region are the bamboo found?
- 11. What are compressional forces?
- 12. The forces that leaves the land between the faults sink are known as
- 13. Where is the erg desert found?
- 14. Name three types of vegetation in Eastern Africa
- 16. Explain how social factors can affect population distribution in Eastern Africa
- 16. Name two Negative effects of High population density in Eastern Africa
- 17. People born at the same time are known as



MINISTRY OF EDUCATION



CBC GRADE 6 ALL STRANDS & SUBSTARNDNS REVISION QUESTIONS

18. Name two functions of a clan?

Find the meaning of the following words

19. Resources

20. Economic activities

21. Agriculture

22. What is the contribution of large scale farming to the economy of East Africa?

C.

23. Keeping large number of cattle for meat is knowvn as

24. What is poaching?

25. What challenges face fishing in Eastern Africa?

a.

b.

26. List two main transport network found in Eastern Africa?

a.

b.

27. List two countries of Eastern Africa that borders Kenya

a.

b.

Name the capital cities of the following countries

28. Eritrea

29. Rwanda

30. Djibout



MINISTRY OF EDUCATION



CBC GRADE 6 ALL STRANDS & SUBSTRANDS REVISION QUESTIONS

31. Name two countries that are landlocked ?

a.

b.

32. Which is the largest country in Eastern Africa?

33. Name two imaginary lines that run from East to West_

and_

Draw and name two physical features found in your country ?

34.

35.

36.

37. Give two ways that lakes are formed

38. List two volcanic mountains found in Uganda?

39. The block mountains are also known as

40. Amharas and Falasha are examples of which type of language group?

41. How people are spread out over a given area is known as

42. List three negative effects of high populated areas

a.

b.

43. Give two aspects of traditional culture that needs to be preserved

a.

b.

44. In which way does the school collaborate with the community?

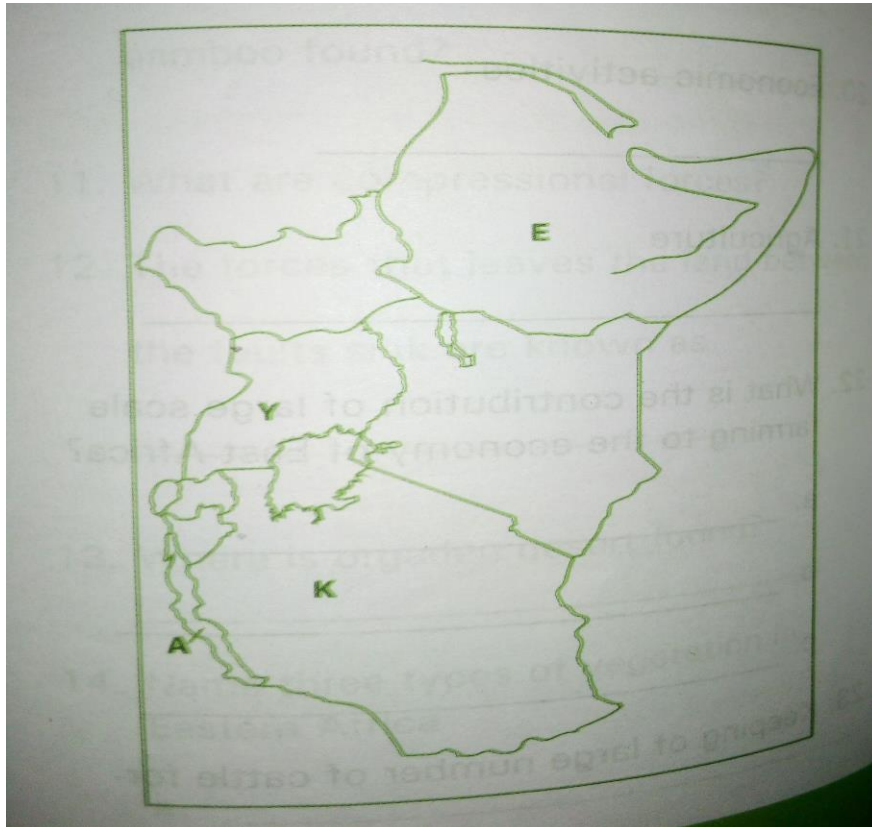


MINISTRY OF EDUCATION



CBC GRADE 6 ALL STRANDS & SUBSTRANDS REVISION QUESTIONS

Use the map of Eastern Africa to answer question 45-48



45. What is the capital city of the country marked E?
46. The lake marked A is known as
47. The lake marked A was formed as a result of
48. Name one bantu group found in the country marked K
49. Which vegetation region covers the largest part of Eastern Africa?
grassland
50. The original homeland of the Nilotes is



MINISTRY OF EDUCATION



CBC GRADE 6 ALL STRANDS & SUBSTARNDNS REVISION QUESTIONS

ASSESSMENT 6

1. Name two lakes that were formed due to human activities

a.

b.

2. Name two characteristics of a tropical rain forest vegetation

a.

b.

C.

3. In wwhich country is Miombo woodlands found?

Explain the following factors that influence population distribution in Eastern Africa

4. Climate

5 Water

6 Drainage

7. Two or more age groups make up a

8. What are the functions of a clan?

b.

9. The growing of crops and keeping of animals is known as

10. Beef farming is done in large farms known as

Explain how the following has affected tourism in Eastern Africa

11. Poaching

12. Poor transport

13. Insecurities

14. Which is the fastest transport network in Eastern Africa?



MINISTRY OF EDUCATION



CBC GRADE 6 ALL STRANDS & SUBSTRANDS REVISION QUESTIONS

15. What challenges are facing communication network in Eastern Africa?

a.

b.

16. Give two examples of Electronic media

b.

17. Name the imaginary line that affects weather

18. The breaking part of an earth's surface is known as

19. Give two examples of block mountains in Tanzania

20. Explain how volcanic mountains are formed?

21. Name the imaginary line that affects time

22. What are the challenges facing transport network in Eastern Africa.

b.

Draw and name three examples of media

23.

24.

25.

Explain the possible solutions to the following challenges facing communication in Eastern Africa

26. Huge licence fee

27. Lack of computer skills

28. Lack of electricity in some areas

29. Extraction of minerals below the earth's surface is known as

30. Name two examples of minerals extracted in Eastern Africa

31. Which transport network is used to transport electricity?



MINISTRY OF EDUCATION



CBC GRADE 6 ALL STRANDS & SUBSTRANDS REVISION QUESTIONS

32. The ruler of the Buganda was known as
33. The prime minister of the Buganda was known as
34. Write down two similarities of the Buganda and the Nyamwezi traditional government
35. Write down Four objectives of the East African Community
36. List two rights of a Kenyan Citizen
- b
37. John is a good Kenyan Citizen. What values is he expected to have in his Country. Write three.
38. Write two ways of respecting human rights?
39. Explain the difference between peace and conflict
40. A teacher asked a grade six learner to mention some of the ways one can cause conflict in the society.
VWhat do you think she said?
41. Which are the sources of government revenues in Kenya?

Write the meaning of the following words

42. Constitution
43. Government revenue
44. Patriotic person

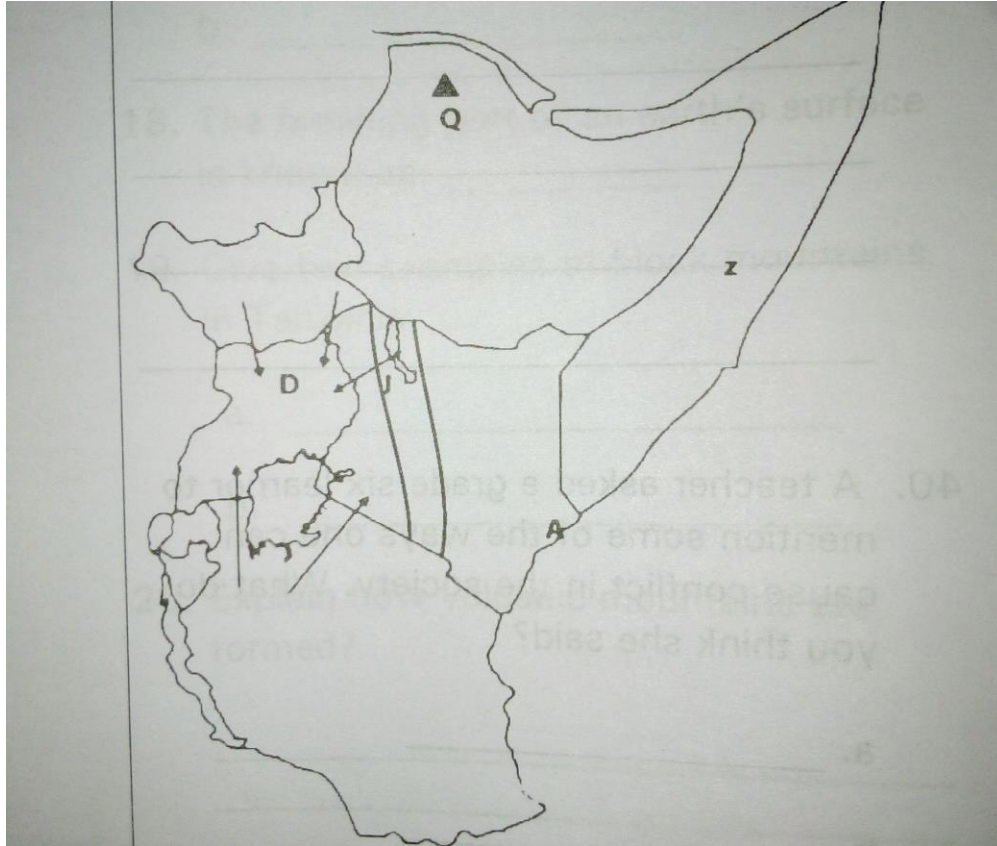


MINISTRY OF EDUCATION



CBC GRADE 6 ALL STRANDS & SUBSTRANDS REVISION QUESTIONS

Use the map of eastern Africa to answer question 45-50



- 45. What is the feature marked J on the map known as
- 46. The picture marked J was formed as a result of
- 47. What is likely to be the mountain marked Q in the Map?
- 48. _ is the capital city of the Country marked Z.
- 49. Which type of vegetation region is likely to be in the area marked A?
- 50. Which group of people used route marked D in their migration in Eastern Africa?



MINISTRY OF EDUCATION



CBC GRADE 6 ALL STRANDS & SUBSTRANDS REVISION QUESTIONS

ASSESSMENT 7

1. In which type of vegetation are the climbers found?
2. Name two types of savannah vegetation
3. Name two factors that influence population distribution in Eastern Africa?

Define the following words

4. Age set
5. Age group
6. Clan

Write the uses of the following minerals

7. Salt
8. Fluorspar
9. Diatomite
10. In which year was the East Africa Community formed?
11. Mention two benefits of East Africa Community
12. In which way can you demonstrate patriotism as a Kenyan Citizen

a

b

c

13. List three ways one can solve conflicts peacefully

b

c

Explain how the following factors influence population distribution in Eastern Africa

14. Climate



MINISTRY OF EDUCATION



CBC GRADE 6 ALL STRANDS & SUBSTRANDS REVISION QUESTIONS

15. Water

16. Explain why people settle along mining areas?

17. The way of life of people is known as

18. Naima and her friends were naming functions of a clan. What did they say?

Write true or false

19.. Cultural artefacts needs to be preserved in museums

20. A school cannot use community facilities

21. Things we use to meet our needs and to Create wealth are known as

22.Name the benefits of tourism in Eastern Africa

23. What is a large scale farming?

24. The Buganda of Ugarnda were

25. Name three countries that the equator passes in Eastern Africa traditionally ruled by kings whose title was?

26. List three southern Cushites found in Kenya

27. Which is the main form of transport in Eastern Africa countries?

28. Name two characteristics of large scale farming?

29. How has large scale farming contributed to the economy of Eastern Africa

30. Large farms which are subdivided into paddocks to control grazing through rotational grazing is known as

31. Name two Animals that are kept for beef farming

32. List three minerals mined in Eastern Africa

33. Write three challenges that are facing beef farming in Eastern Africa

34. Write three problems facing fishing in Eastern Africa

35. Name three types of fish caught in inland fishing ground?



MINISTRY OF EDUCATION

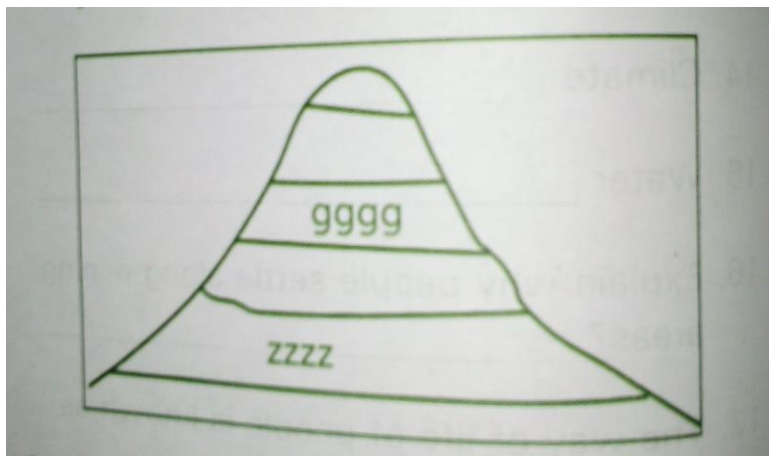


CBC GRADE 6 ALL STRANDS & SUBSTRANDS REVISION QUESTIONS

Explain the solution of the following challenges facing fishing in Eastern Africa

- 36. Overfishing
- 37. Lack of preserving facilities
- 38. Pollution
- 39. A person who travels to visit places for pleasure is known as a
- 40. Name two national parks found in Tanzania?

Use the diagram below to answer question 41-44

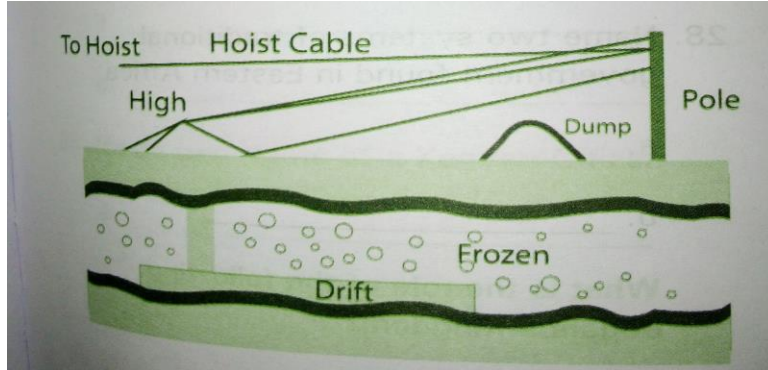


- 41. The part marked gggg is covered by which type of vegetation?
- 42. The part marked zzzzz is covered by vegetation
- 43. Name two areas that have this type of vegetatio
- 44. What is the name of this type of vegetation
- 45. Name two sources of revenue in Kenya
- 46. In which ways can one demonstrate human rights
- 47. Which countries form the East Africa Community? Write four.
- 48. What are the objectives of East Africa Community?
- 49. What reasons led to the migration of the Nilotes?



CBC GRADE 6 ALL STRANDS & SUBSTRANDS REVISION QUESTIONS

50. Name the method below used for mining gold



ASSESSMENT 8

Name the mineral that is used to make the following

1. Water filters
2. Cement
3. Construction industry
4. How does the National government spend its revenue
5. What are the negative effects of high population distribution
6. Activities that we do to earn money are known as
7. Who was omulamuzi in the traditional Buganda Government?
8. Which conditions are favourable for beef farming?

Give solutions to the following challenges facing Beef farming in Eastern Africa

9. It's expensive to run a ranch
10. Shortage of water and pasture
11. Outbreak of diseases



MINISTRY OF EDUCATION



CBC GRADE 6 ALL STRANDS & SUBSTRANDS REVISION QUESTIONS

12. Name three main language groups in Eastern Africa

Write down which language group they belong to:-

13. Karamojong

14. Hehe

15. Rendille

16. List two reasons that led to the migration of the Cushites.

17. Name three densely populated areas in your area

18. What are the causes of conflicts in the society ?

19. Who is a citizen?

20. Give three rights of a citizen

21. Explain two ways on how violation of human rights may be done

22. List down three characteristics of a semi desert climate

23. What is the importance of the East Africa Community?

Name the method used to mine the following minerals

24. limestone

25. Soda ash

26. Gold

27. Which mineral is used to produce toothpaste

28. Name two systems of traditional government found in Eastern Africa

What is the role of the following Buganda Kingdom?

29. Kabaka

30. Katikiro

31. Omulamuzi



MINISTRY OF EDUCATION



CBC GRADE 6 ALL STRANDS & SUBSTARNDNS REVISION QUESTIONS

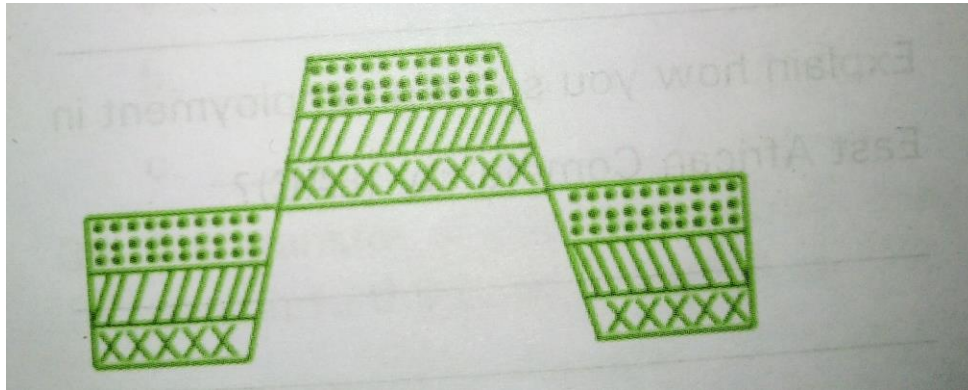
32. Clan leader
33. What are the effects of mining in the environment of Eastern Africa
34. What challenges are facing communication network in Eastern Africa
35. Identify different types of transport used in Eastern Africa.
36. What is used to transport electricity
37. Name two advantages of pipeline transport
38. Name two rights of a Kenyan Citizen
39. Name two differences between game parks and game reserves
40. Explain how you will solve a challenge of poor infrastructure in areas where tourism takes place
41. Give two types of fish caught in Marine grounds
- b
42. Name two fishing grounds in Uganda.
- b
43. A large farm where fishing is practised is known as
- Name the capital city of the following Countries
- | Country | Capital city |
|----------------|---------------------|
| 44. Kenya | |
| 45. Sudan | |
| 46. uganda | |
47. The feature shown below was formed as a result of



MINISTRY OF EDUCATION



CBC GRADE 6 ALL STRANDS & SUBSTRANDS REVISION QUESTIONS



48. Name two examples of the mountains formed as a result of the above feature

a.

b.

49. Name two land locked countries

a.

b.

50. What is the other name of Greenwich meridian

ASSESSMENT 9

1. The Nyamwezi were traditionally ruled by a chief whose title was?

2. Who was the Katikiro in the traditional Buganda Government?

3. The love of one's country is known as

4. Which factors are influencing beef farming in Kenya?

5. Mr John's ranch was occasionally being attacked by wild life. What solution

would you come up with to help MrJohn?



MINISTRY OF EDUCATION



CBC GRADE 6 ALL STRANDS & SUBSTRANDS REVISION QUESTIONS

6. Explain how you solve unemployment in East African Community (EAC)?

Identify two game parks found in Ethiopia

a.

b.

7. Which factors promote tourism in Eastern Africa

Explain the possible solution you will give to the following challenges in transport network

8, Poor roads

9. Frequent road accidents

10. Insecurity

11. Omar is a patriot. How can he demonstrate patriotism in his country

12. What are the responsibilities of a good citizen?

13. Below are characteristics of a climatic region

Trees form umbrella shaped

Trees have no underground

Which climatic region is described above?

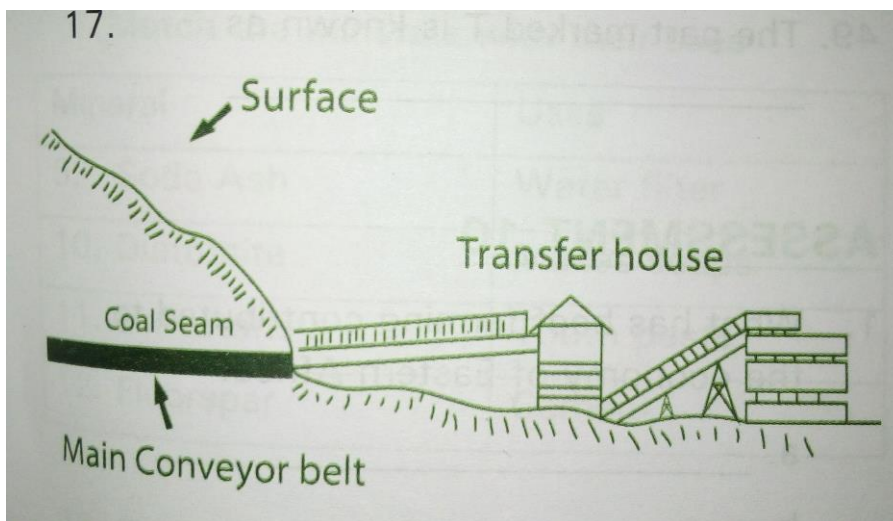
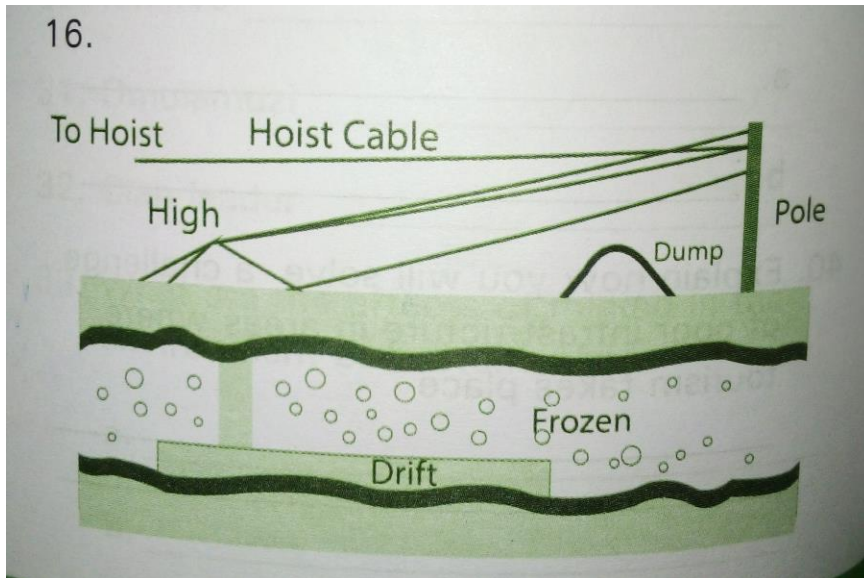
14. Name two challenges facing East Africa Community.

15, Which mineral is used to make food preservatives?

16. Name the following methods of mining



CBC GRADE 6 ALL STRANDS & SUBSTRANDS REVISION QUESTIONS



. What is the role of the following in the Nyamwezi Kingdom?

18. Ntemi

19. Mtwale



MINISTRY OF EDUCATION



CBC GRADE 6 ALL STRANDS & SUBSTRANDS REVISION QUESTIONS

20. Tax collector

21. Which is the most expensive means of transport

22. Who is a tourist?

23. Name two types of fish caught in lakes

Find the meaning of the following words

24. Latitude

25. Longitude

26. The keeping of large numbers of cattle for meat is known as


27. The low lying land that borders a sea or Ocean is known as

Which countries do the following physical features found?

28. Jabel Mara is found in

29. Mount Kenya

Use the diagram to answer question 31-32



30. The lake marked T was formed as a result of

31. Name two rivers in Eastern Africa formed as a result of the above feature

32 Name four traditional forms of government in Eastern Africa



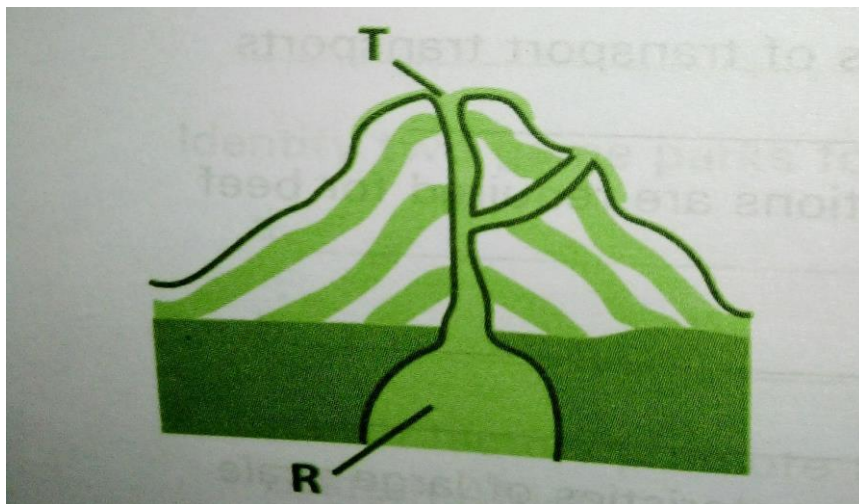
MINISTRY OF EDUCATION



CBC GRADE 6 ALL STRANDS & SUBSTRANDS REVISION QUESTIONS

- 33 Name a country that mines Gold
- 34 What are the effects of mining in the environment of Eastern Africa
35. The transfer of information from one person to the other is known as
36. Which means of transport transports electricity
37. Which conditions are required for beef farming
38. What are characteristics of large scale farming
39. What is agriculture?
- 40 How can a school benefit from a community?
41. Name two monuments found in Kenya
42. Explain two ways you can conserve Historic Built Environments
43. Which type of roots are found in Swampy vegetation?
- 44 The steep sides of a rift valley are known as
45. Block mountains are also referred as
46. Name two towns that are crossed by the equator

Use the diagram below to answer questions 48 to 50





MINISTRY OF EDUCATION



CBC GRADE 6 ALL STRANDS & SUBSTRANDS REVISION QUESTIONS

47. The physical feature shown above is formed as a result of
48. The name marked R is known as
49. The part marked T is known a

ASSESSMENT 10

- 1 What has beef farming contributed to the economy of Eastern Africs?
- 2 Which type of vegetation is found in the water logged areas such as swamps?
- 3.Name to peaceful methods of resolving conflcts
- 4 How can one dermonstrate piatriotism in one's country
- 5.Which values should a good citizen have?

How will you solve the folowing challenges facing East African Community?

6. Insecurity
7. Poverty
8. Poor transport

Match the minerals with their uses

Mineral	Uses
9. Soda Ash	Water filter
10. Diatomite	Makes soaps
11. Limestone	Tooth paste
12. Fluorspar	Cement

13. What are the similarities between Nyamwezi and Buganda kingdom?

Which solutions will you give to the following effects of mining?

14. Soil erosion



MINISTRY OF EDUCATION



CBC GRADE 6 ALL STRANDS & SUBSTARND S REVISION QUESTIONS

15. Dangerous Pits are left after mining

Draw and name two examples of electronic Media

16.

17.

18. Which is the most common means of transport in Eastern Africa

19. Name three functions of a clan?

20. What challenges are facing tourism in Eastern Africa

21. Which means of transport transports oil and water

22. Name two international airport found in Eastern Africa

a.

b.

23. Which means of transport is best for transporting perishable goods

24. Name two challenges that face transport network in Eastern Africa

a.

b.

25. Name the solutions to the challenges you have mentioned.

a.

b.

26. Which factors promote tourism in East Africa

a.

27. Name two national parks found in Tanzania

b.



MINISTRY OF EDUCATION



CBC GRADE 6 ALL STRANDS & SUBSTRANDS REVISION QUESTIONS

28. Name three animals kept for beef farming
29. List three ways a community will benefit from a school
- a
- b.
30. Which traditional aspects needs to be preserved?
- b
31. Who are the ancestors?
32. Name two positive effects of high population density in Eastern Africab
- Explain how the following factors can affect population distribution in Eastern Africa
33. Political factors
34. Drainage
35. What's a densely populated area?
36. Which reasons led to the migration of the Nilotes
37. What are the effects of migration a settiements among the language groups in Eastern Africa
- 38 The Tigreans and Amharas are Semites found in which which country of Eastern Africa?
- Which country built Envioroments found
39. Meroe pyramids
40. Kasubi Royal Tombs
41. Which type of vegetation has breathing roots growing above water?
42. Which type of vegetation receives a rainfall between 250MM to 350MM?
43. Tall Elephant grass are found in
44. How are Volcanic Mountains formed?
45. Identify five climatic regions of Eastern Africa vegetation.



MINISTRY OF EDUCATION



CBC GRADE 6 ALL STRANDS & SUBSTARNDs REVISION QUESTIONS

46. Name two lines of latitude
47. What are the responsibilities of a Kenyan Citizen?
48. How is human rights violated ?
49. Name three rights of a Citizen?
50. Who is a citizen?